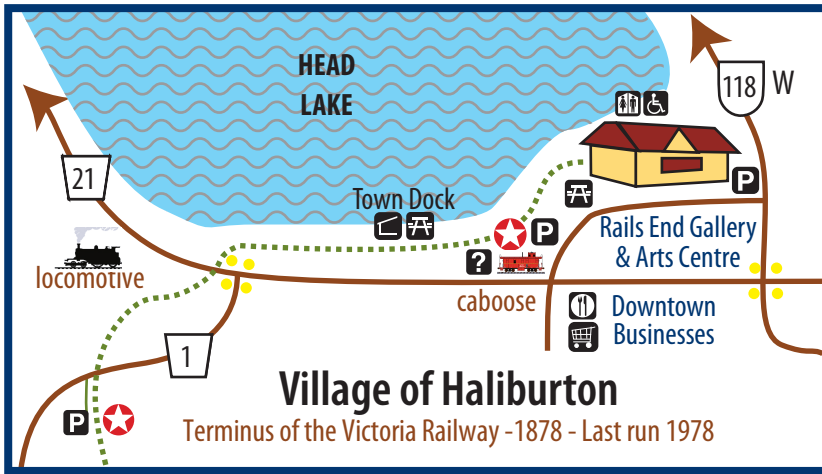


Rail Trail Map · 2013

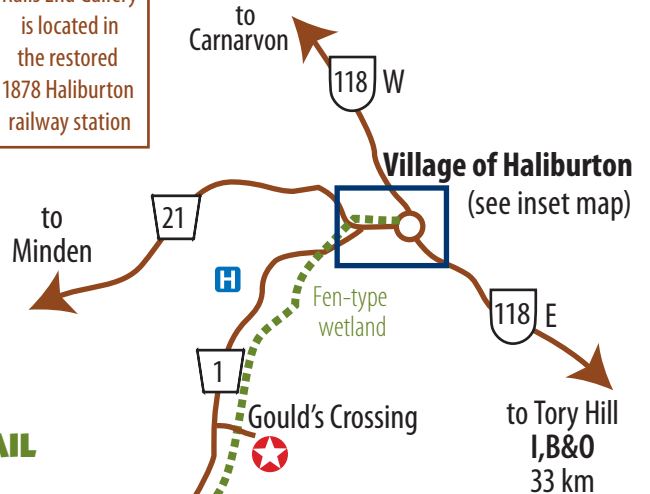
© www.friendsoftherailtrail.ca



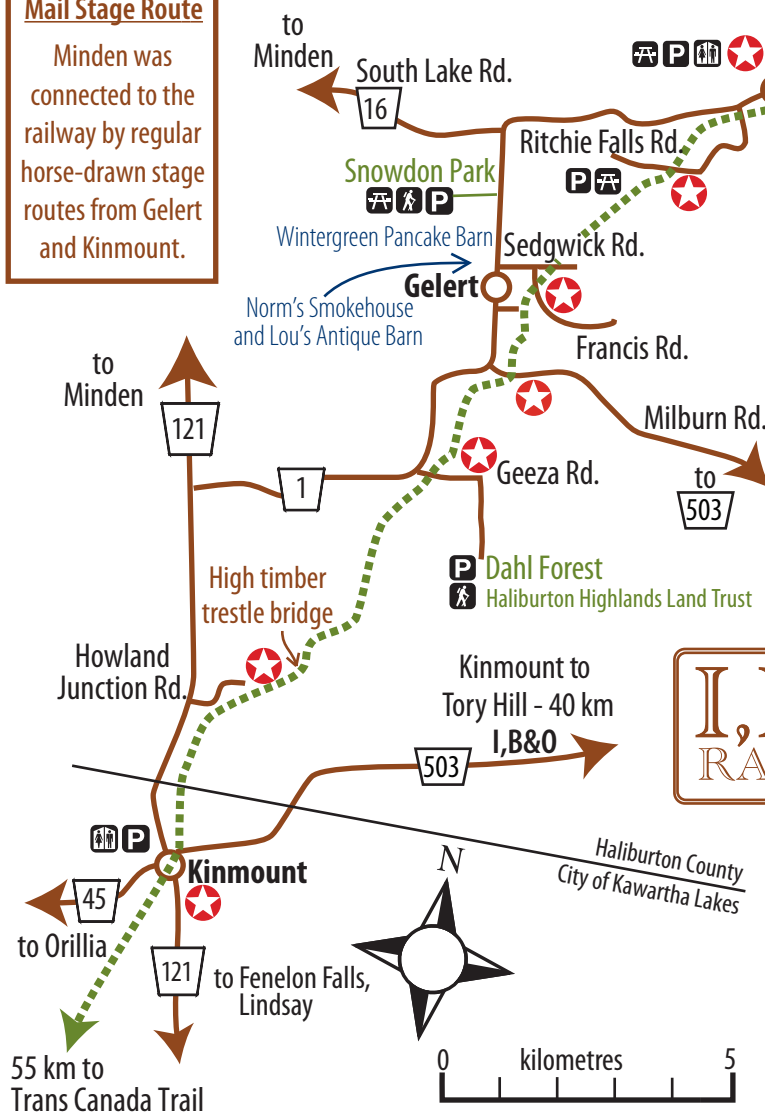
Rails End Gallery is located in the restored 1878 Haliburton railway station

History Notes
Nature Interest
Businesses

HALIBURTON COUNTY RAIL TRAIL



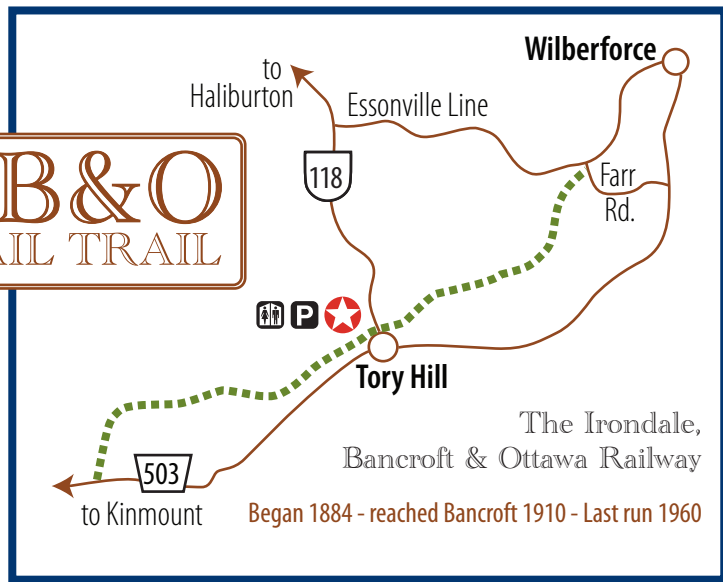
Mail Stage Route
Minden was connected to the railway by regular horse-drawn stage routes from Gelert and Kinmount.



Legend:

Provincial Highway	Hiking Trails
County Road	Shelter
Public Roadway	Wheelchair Access
Rail Trails	Public Parking Lot
Access Point	Picnic Facilities
Public Washrooms	Restaurants
Hospital	Visitor Information
	Shopping

I, B & O RAIL TRAIL



Disclaimer: This is not an official map of the HCRT. Friends of the Rail Trail offers it as a general illustration of the two rail trails in Haliburton County. Star icons show points of access to the rail trail from County roads. Note that there are no official parking lots at most of these; please respect private driveways and public safety when parking.

"HCRT" rail trail is owned and maintained by the County of Haliburton. The County endorses ATV traffic on the HCRT from May 1 to Dec 1, between 10 am and dusk. Use at Own Risk. The "I,B&O" rail trail is open to all traffic, and some sections double as cottage access roads. It is maintained by the Municipality of Highlands East.